





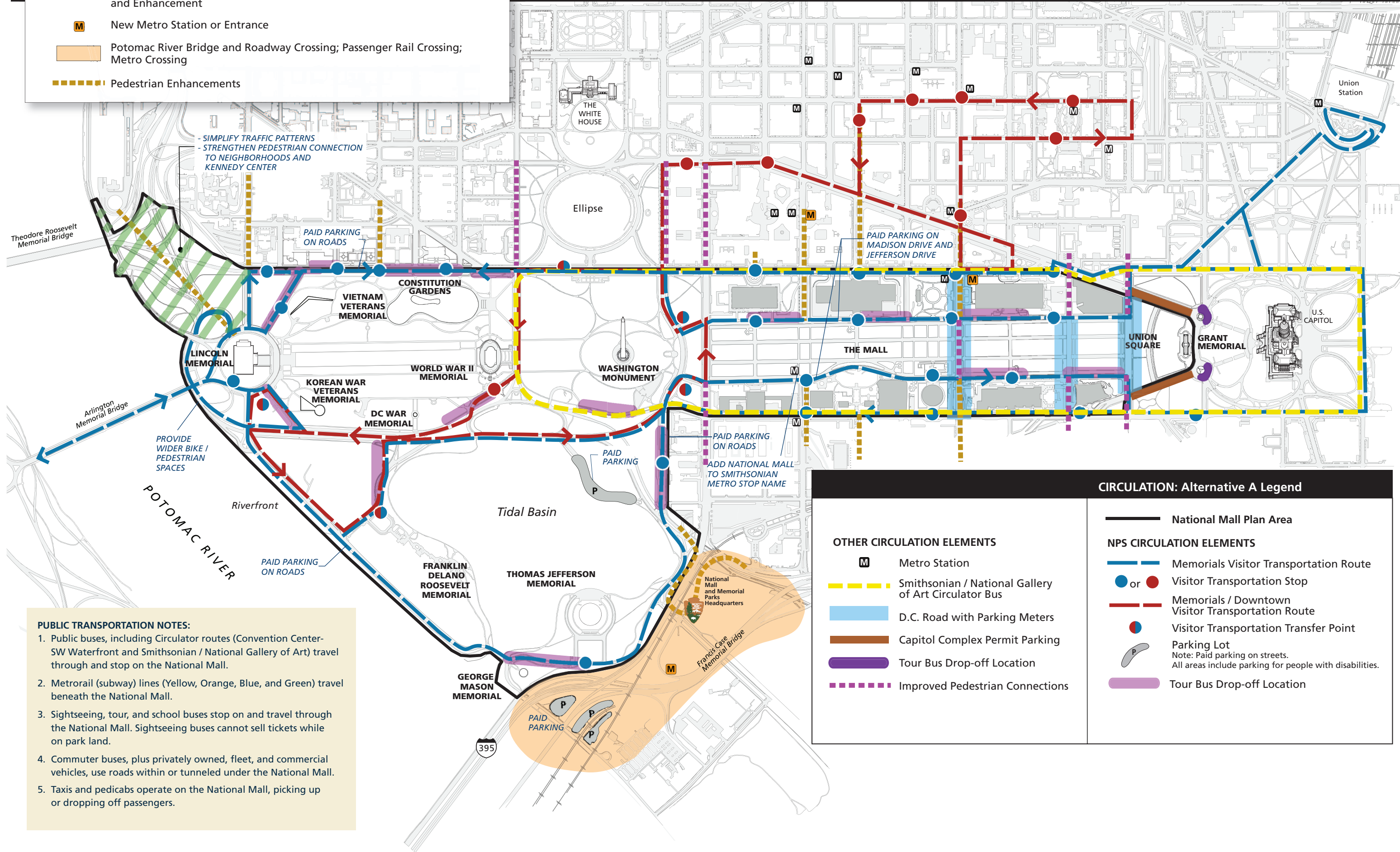
CIRCULATION: Alternative A

Including Cumulative Circulation Actions

National Mall Plan

DSC • Oct. 2009 • 802 • 100458

-  Theodore Roosevelt Bridge Approach Ramps; Lincoln Memorial and Kennedy Center Connections; Constitution Avenue Belvedere Restoration and Enhancement
-  New Metro Station or Entrance
-  Potomac River Bridge and Roadway Crossing; Passenger Rail Crossing; Metro Crossing
-  Pedestrian Enhancements



- SIMPLIFY TRAFFIC PATTERNS
- STRENGTHEN PEDESTRIAN CONNECTION TO NEIGHBORHOODS AND KENNEDY CENTER













PROVIDE WIDER BIKE / PEDESTRIAN SPACES

PAID PARKING ON MADISON DRIVE AND JEFFERSON DRIVE

ADD NATIONAL MALL TO SMITHSONIAN METRO STOP NAME

- PUBLIC TRANSPORTATION NOTES:**
1. Public buses, including Circulator routes (Convention Center-SW Waterfront and Smithsonian / National Gallery of Art) travel through and stop on the National Mall.
 2. Metrorail (subway) lines (Yellow, Orange, Blue, and Green) travel beneath the National Mall.
 3. Sightseeing, tour, and school buses stop on and travel through the National Mall. Sightseeing buses cannot sell tickets while on park land.
 4. Commuter buses, plus privately owned, fleet, and commercial vehicles, use roads within or tunneled under the National Mall.
 5. Taxis and pedicabs operate on the National Mall, picking up or dropping off passengers.

CIRCULATION: Alternative A Legend

OTHER CIRCULATION ELEMENTS		NPS CIRCULATION ELEMENTS	
	Metro Station		Memorials Visitor Transportation Route
	Smithsonian / National Gallery of Art Circulator Bus		Visitor Transportation Stop
	D.C. Road with Parking Meters		Memorials / Downtown Visitor Transportation Route
	Capitol Complex Permit Parking		Visitor Transportation Transfer Point
	Tour Bus Drop-off Location		Parking Lot Note: Paid parking on streets. All areas include parking for people with disabilities.
	Improved Pedestrian Connections		Tour Bus Drop-off Location